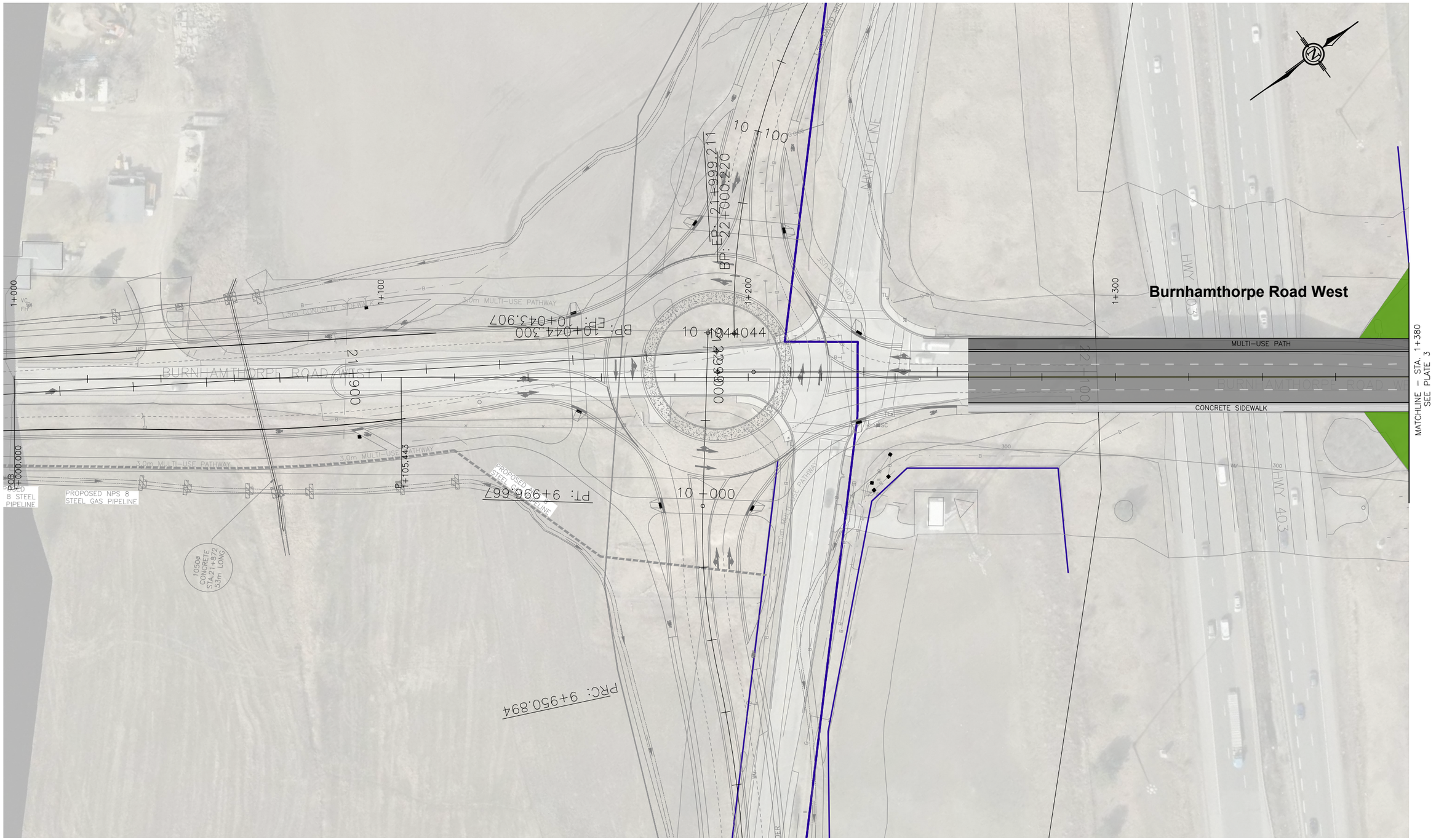

CIMA+

T: 289-288-0287
400-3027 Harvester Rd, Burlington ON L7N 3G7 CANADA

SCALE
1:1000

0 10 20 40

BURNHAMTHORPE RD. WEST IMPROVEMENT
FROM STA. 1+000 TO STA. 1+380

CITY OF MISSISSAUGA
BURHAMTHORPE ROAD WEST
CLASS ENVIRONMENTAL ASSESSMENT STUDY
BURNHAMTHORPE TO LOYALIST DRIVE

LEGEND

- EXISTING PROPERTY LINE
- FUTURE PROPERTY LINE
- PROPOSED PAVEMENT
- RAISED MEDIAN
- 3.0M MULTI-USE PATH
- CURB/GUTTER
- CONCRETE SIDEWALK
- SOD
- 1.0M SPLASH STRIP

PLATE
1

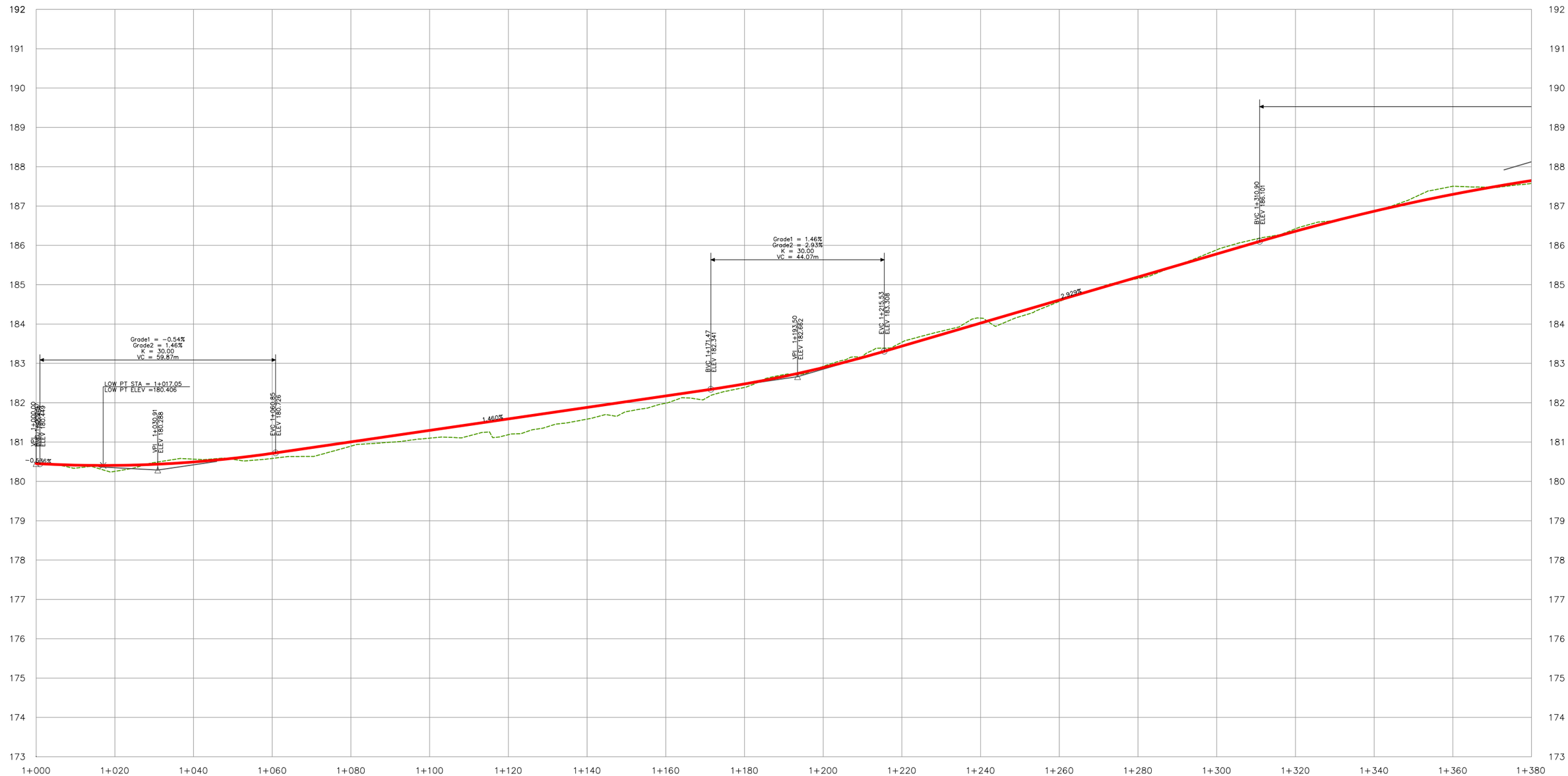

CIMA+

T: 289-288-0287
400-3027 Harvester Rd, Burlington ON L7N 3G7 CANADA

SCALE 0 10 20 40 H 1:1000
0 1 2 4 V 1:100

BURNHAMTHORPE RD. WEST IMPROVEMENT
FROM STA. 1+000 TO STA. 1+380

CITY OF MISSISSAUGA
BURNHAMTHORPE ROAD WEST
CLASS ENVIRONMENTAL ASSESSMENT STUDY
BURNHAMTHORPE TO LOYALIST DRIVE

LEGEND

PROPOSED PROFILE

EXISTING GROUND OF PROPOSED CENTRE LINE

PLATE

2

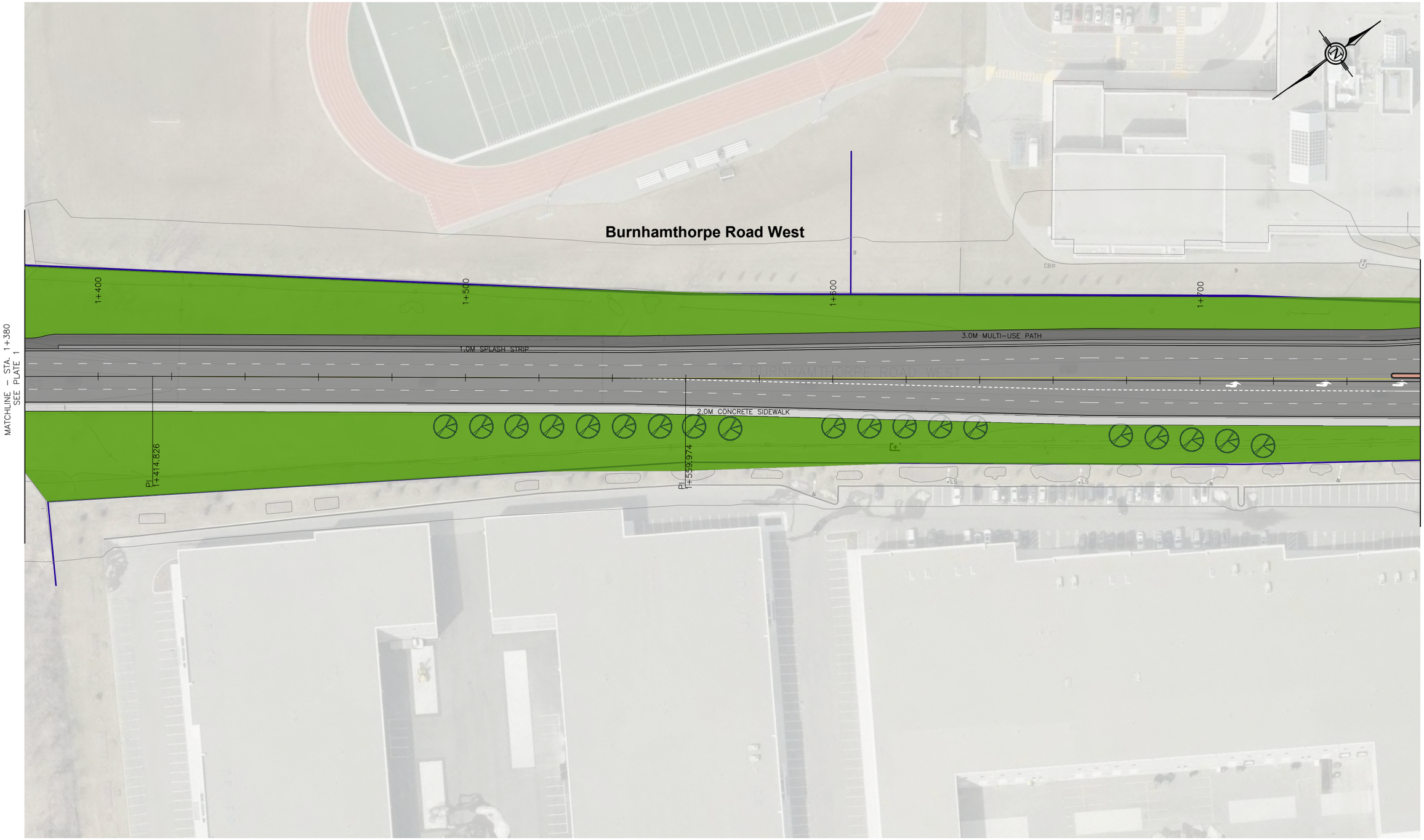

CIMA+

T: 289-288-0287
400-3027 Harvester Rd, Burlington ON L7N 3G7 CANADA

SCALE
1:1000

0 10 20 40

BURNHAMTHORPE RD. WEST IMPROVEMENT
FROM STA. 1+380 TO STA. 1+760

CITY OF MISSISSAUGA
BURHAMTHORPE ROAD WEST
CLASS ENVIRONMENTAL ASSESSMENT STUDY
BURNHAMTHORPE TO LOYALIST DRIVE

LEGEND

- EXISTING PROPERTY LINE
- FUTURE PROPERTY LINE
- PROPOSED PAVEMENT
- RAISED MEDIAN
- 3.0M MULTI–USE PATH
- CURB/GUTTER
- CONCRETE SIDEWALK
- SOD
- 1.0M SPLASH STRIP

PLATE
3

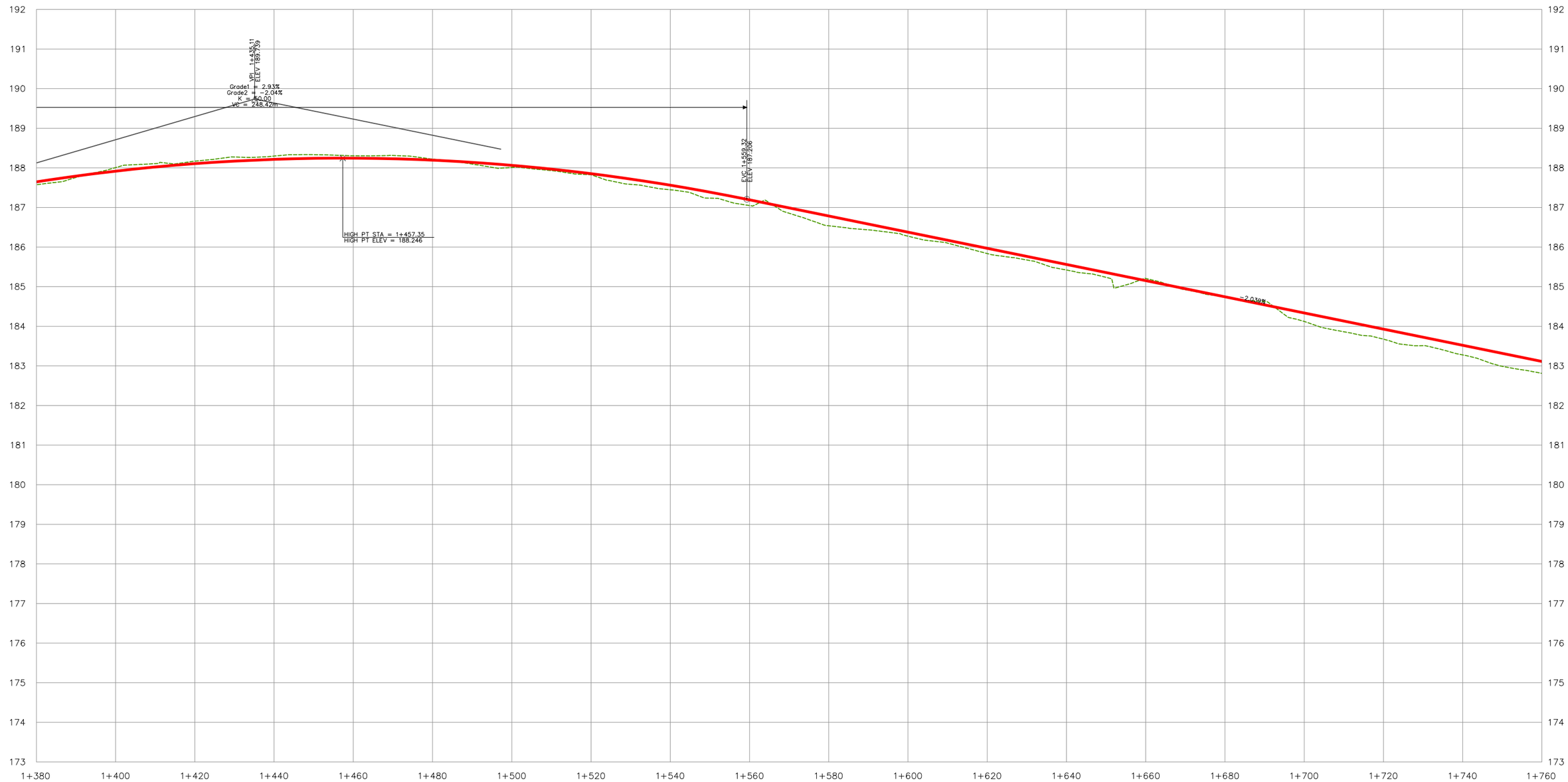

CIMA+

T: 289-288-0287
400-3027 Harvester Rd, Burlington ON L7N 3G7 CANADA

SCALE 0 10 20 40 H 1:1000

0 1 2 4 V 1:100

BURNHAMTHORPE RD. WEST IMPROVEMENT
FROM STA. 1+380 TO STA. 1+760

CITY OF MISSISSAUGA
BURNHAMTHORPE ROAD WEST
CLASS ENVIRONMENTAL ASSESSMENT STUDY
BURNHAMTHORPE TO LOYALIST DRIVE

LEGEND

PROPOSED PROFILE

EXISTING GROUND OF PROPOSED CENTRE LINE

PLATE

4

CIMA+

T: 289-288-0287
400-3027 Harvester Rd, Burlington ON L7N 3G7 CANADA

SCALE
1:1000

0 10 20 40

BURNHAMTHORPE RD. WEST IMPROVEMENT
FROM STA. 1+760 TO STA. 2+140

CITY OF MISSISSAUGA
BURHAMTHORPE ROAD WEST
CLASS ENVIRONMENTAL ASSESSMENT STUDY
BURNHAMTHORPE TO LOYALIST DRIVE

LEGEND

- EXISTING PROPERTY LINE
- FUTURE PROPERTY LINE
- PROPOSED PAVEMENT
- RAISED MEDIAN
- 3.0M MULTI-USE PATH
- CURB/GUTTER
- CONCRETE SIDEWALK
- SOD
- 1.0M SPLASH STRIP

PLATE
5

CIMA+

T: 289-288-0287
400-3027 Harvester Rd, Burlington ON L7N 3G7 CANADA

SCALE 0 10 20 40 H 1:1000

0 1 2 4 V 1:100

BURNHAMTHORPE RD. WEST IMPROVEMENT
FROM STA. 1+760 TO STA. 2+140

CITY OF MISSISSAUGA
BURNHAMTHORPE ROAD WEST
CLASS ENVIRONMENTAL ASSESSMENT STUDY
BURNHAMTHORPE TO LOYALIST DRIVE

LEGEND

PROPOSED PROFILE

EXISTING GROUND OF PROPOSED CENTRE LINE

PLATE

6

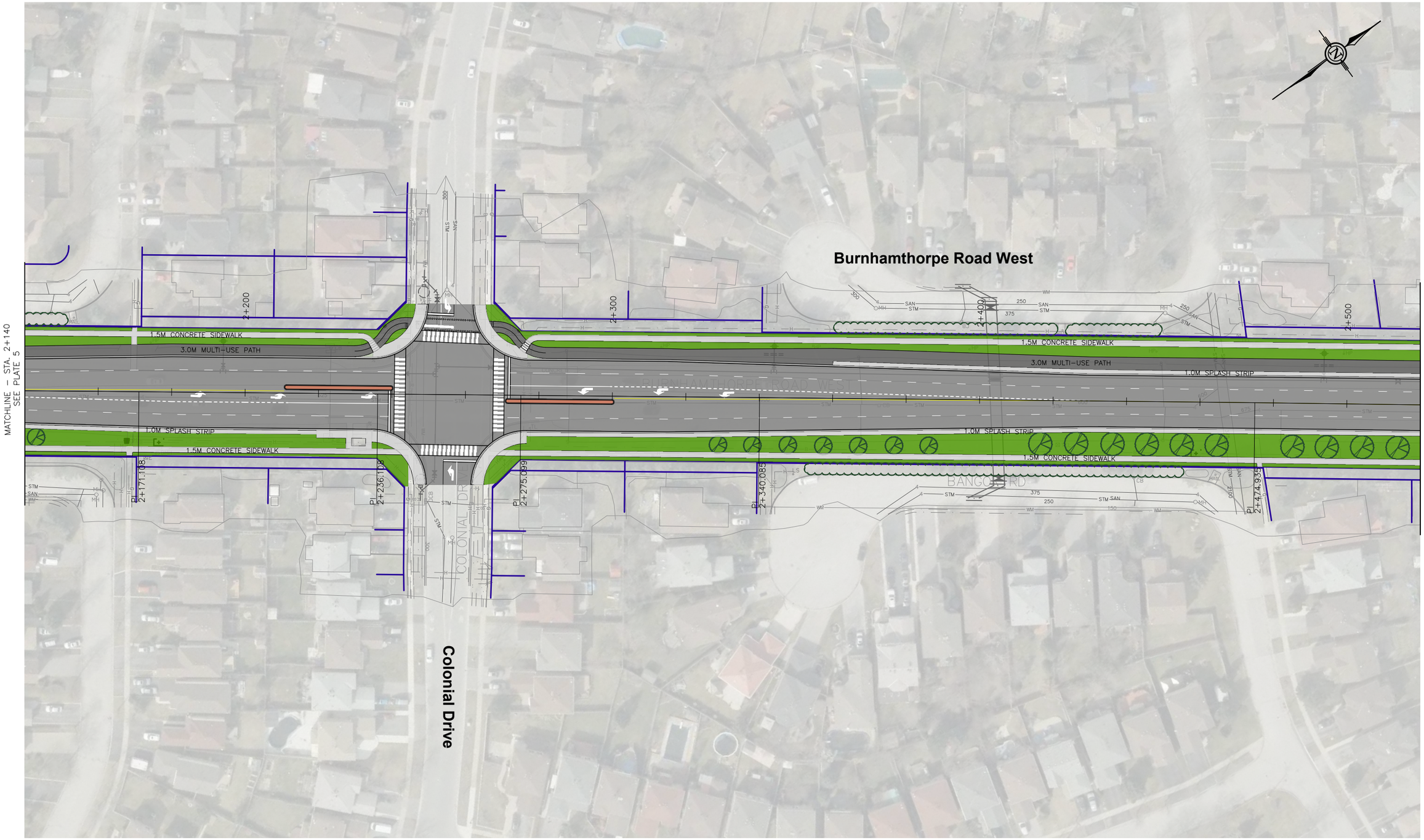

CIMA+

T: 289-288-0287
400-3027 Harvester Rd, Burlington ON L7N 3G7 CANADA

SCALE
1:1000

0 10 20 40

BURNHAMTHORPE RD. WEST IMPROVEMENT
FROM STA. 2+140 TO STA. 2+540

CITY OF MISSISSAUGA
BURHAMTHORPE ROAD WEST
CLASS ENVIRONMENTAL ASSESSMENT STUDY
BURNHAMTHORPE TO LOYALIST DRIVE

LEGEND

- EXISTING PROPERTY LINE
- FUTURE PROPERTY LINE
- PROPOSED PAVEMENT
- RAISED MEDIAN
- 3.0M MULTI-USE PATH
- CURB/GUTTER
- CONCRETE SIDEWALK
- SOD
- 1.0M SPLASH STRIP

PLATE
7

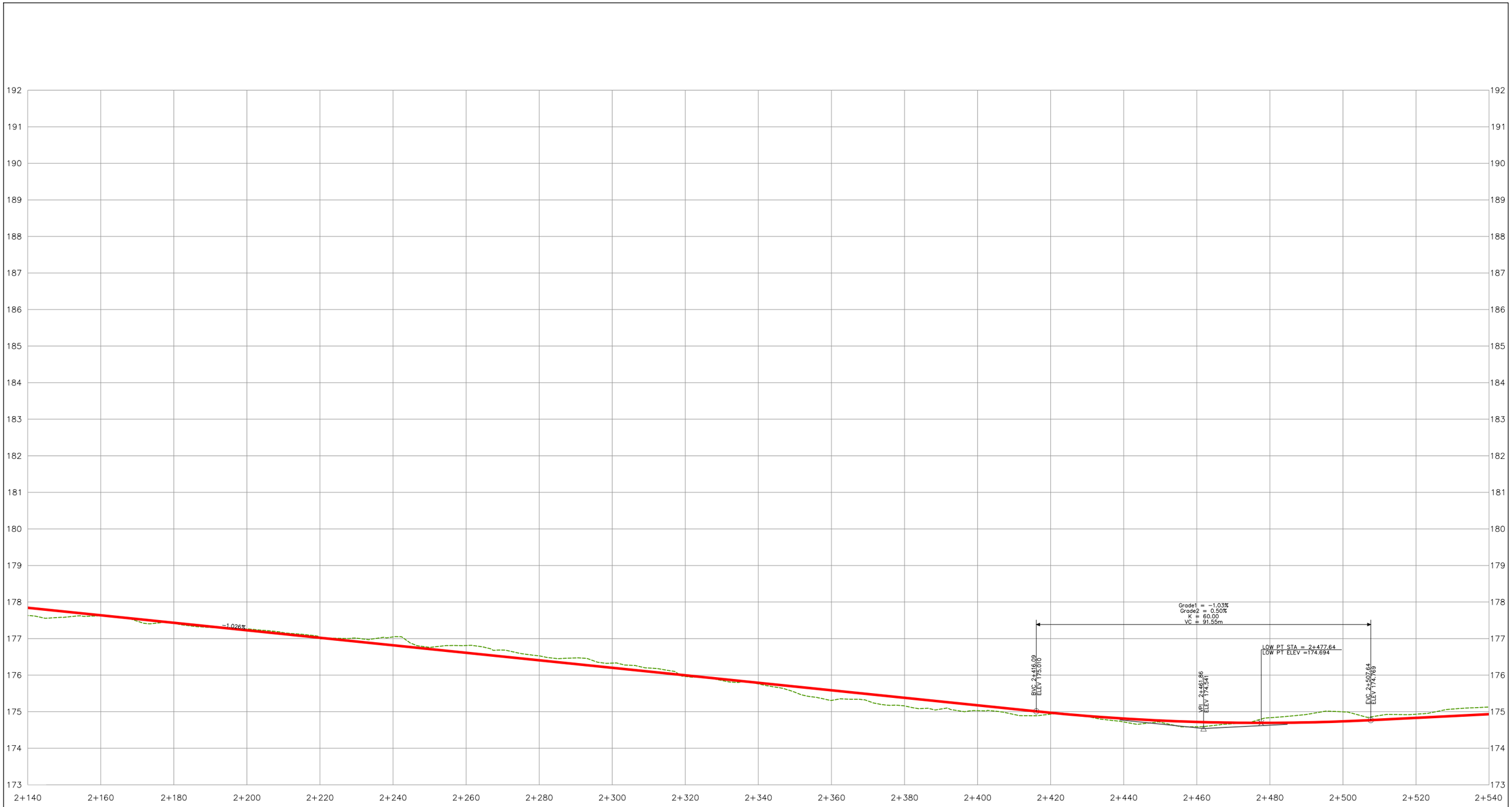

CIMA+

T: 289-288-0287
400-3027 Harvester Rd, Burlington ON L7N 3G7 CANADA

SCALE 0 10 20 40 H 1:1000

0 1 2 4 V 1:100

BURNHAMTHORPE RD. WEST IMPROVEMENT
FROM STA. 2+140 TO STA. 2+540

CITY OF MISSISSAUGA
BURNHAMTHORPE ROAD WEST
CLASS ENVIRONMENTAL ASSESSMENT STUDY
BURNHAMTHORPE TO LOYALIST DRIVE

LEGEND

PROPOSED PROFILE

EXISTING GROUND OF PROPOSED CENTRE LINE

PLATE

8

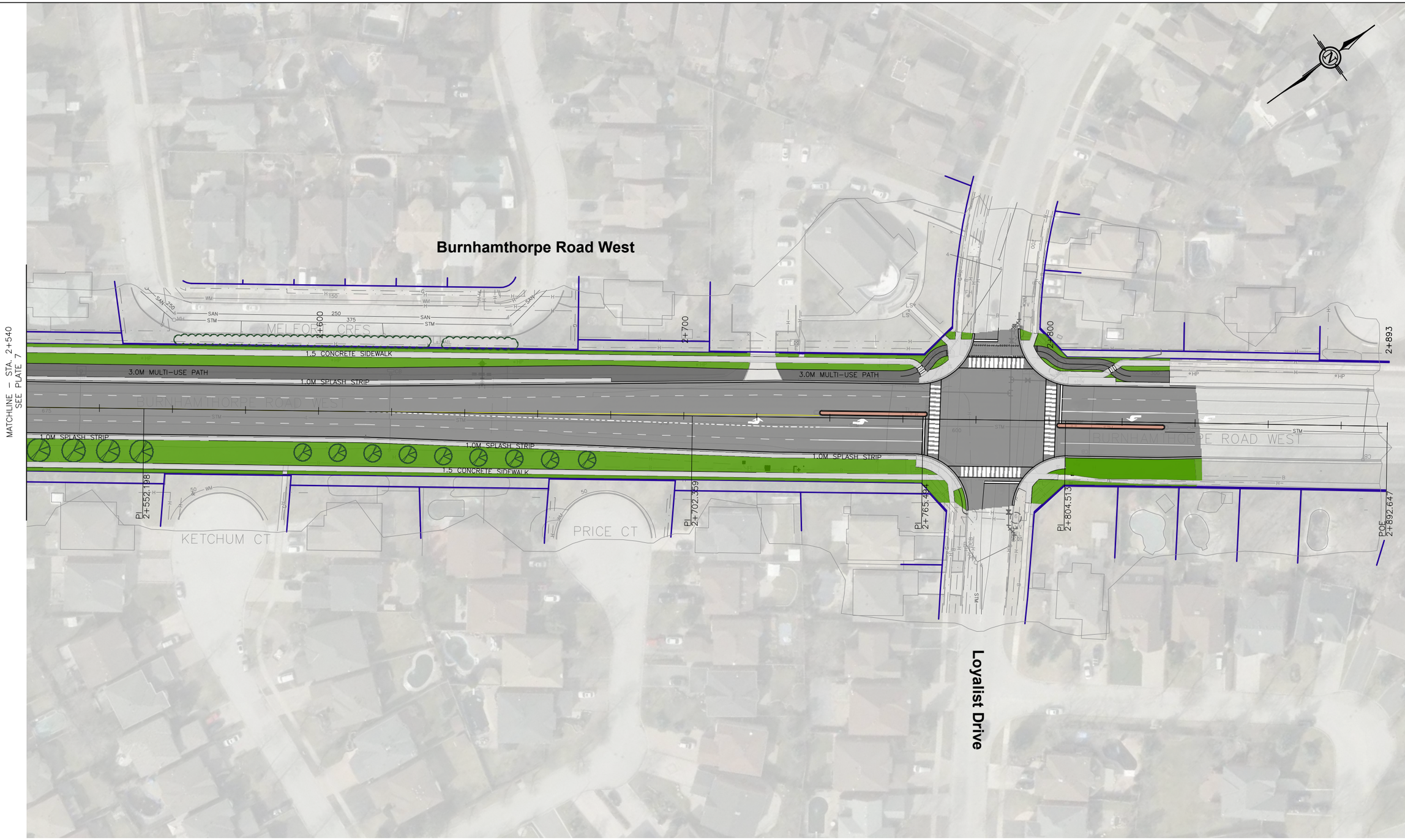

CIMA+

T: 289-288-0287
400-3027 Harvester Rd, Burlington ON L7N 3G7 CANADA

SCALE
1:1000

0 10 20 40

BURNHAMTHORPE RD. WEST IMPROVEMENT
FROM STA. 2+540 TO STA. 2+892

CITY OF MISSISSAUGA
BURHAMTHORPE ROAD WEST
CLASS ENVIRONMENTAL ASSESSMENT STUDY
BURNHAMTHORPE TO LOYALIST DRIVE

LEGEND

- EXISTING PROPERTY LINE
- FUTURE PROPERTY LINE
- PROPOSED PAVEMENT
- RAISED MEDIAN
- 3.0M MULTI-USE PATH
- CURB/GUTTER
- CONCRETE SIDEWALK
- SOD
- 1.0M SPLASH STRIP

PLATE
9

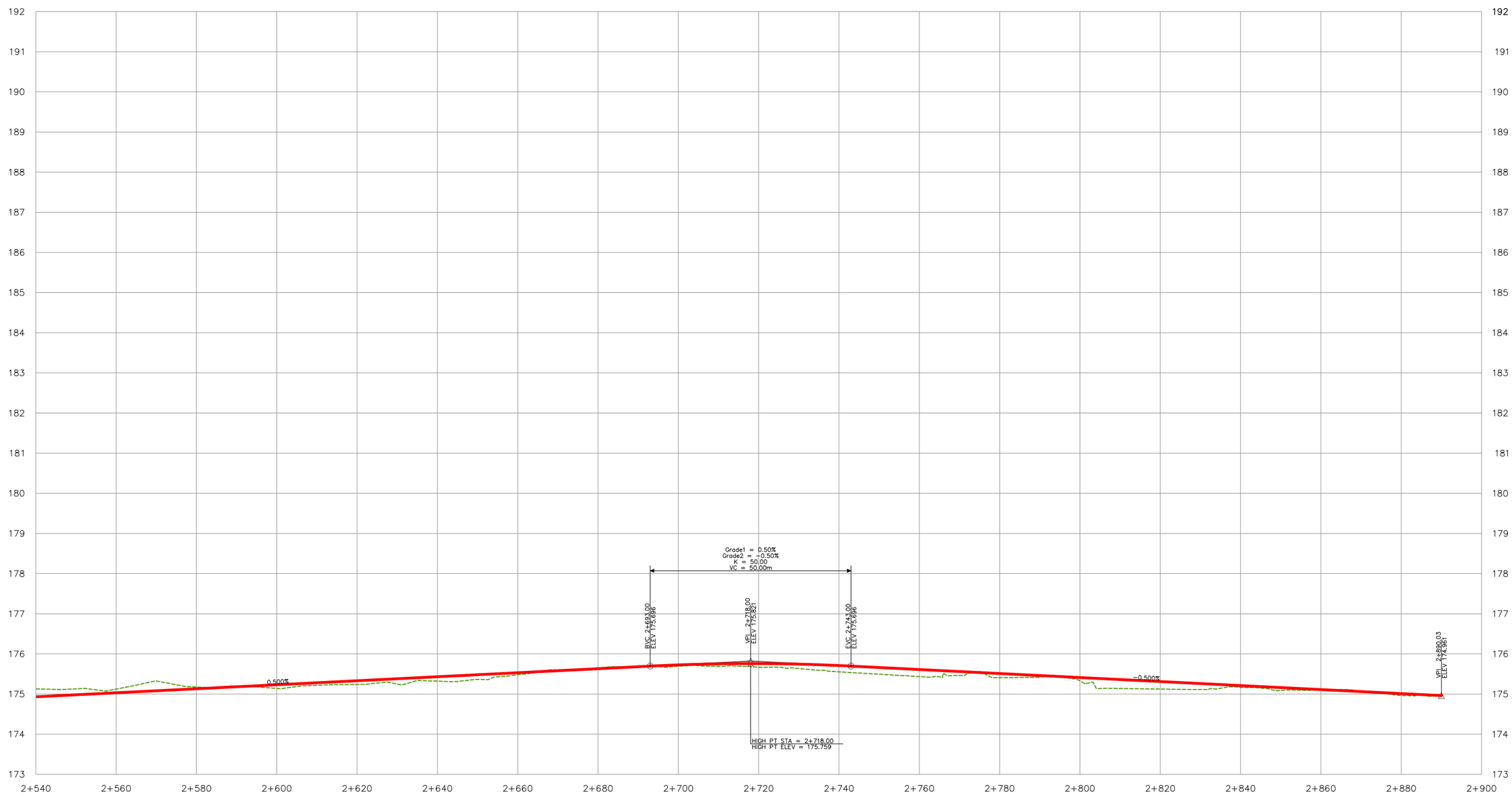

CIMA+

T: 289-288-0287
400-3027 Harvester Rd, Burlington ON L7N 3G7 CANADA

SCALE 0 10 20 40 H 1:1000
0 1 2 4 V 1:100

BURNHAMTHORPE RD. WEST IMPROVEMENT
FROM STA. 2+540 TO STA. 2+892

CITY OF MISSISSAUGA
BURNHAMTHORPE ROAD WEST
CLASS ENVIRONMENTAL ASSESSMENT STUDY
BURNHAMTHORPE TO LOYALIST DRIVE

LEGEND

PROPOSED PROFILE

EXISTING GROUND OF PROPOSED CENTRE LINE

PLATE

10

CIMA+

T: 289-288-0287
400-3027 Harvester Rd, Burlington ON L7N 3G7 CANADA

SCALE
1:1000

0 10 20 40

BURNHAMTHORPE ROAD WEST IMPROVEMENT
FROM STA. 10+000 TO STA. 10+372

CITY OF MISSISSAUGA
RIDGEWAY DRIVE

CLASS ENVIRONMENTAL ASSESSMENT STUDY

BURNHAMTHORPE TO LOYALIST DRIVE

LEGEND

- EXISTING PROPERTY LINE
- FUTURE PROPERTY LINE
- PROPOSED PAVEMENT
- RAISED MEDIAN
- 3.0M MULTI-USE PATH
- CURB/GUTTER
- CONCRETE SIDEWALK
- SOD
- 1.0M SPLASH STRIP

PLATE

11